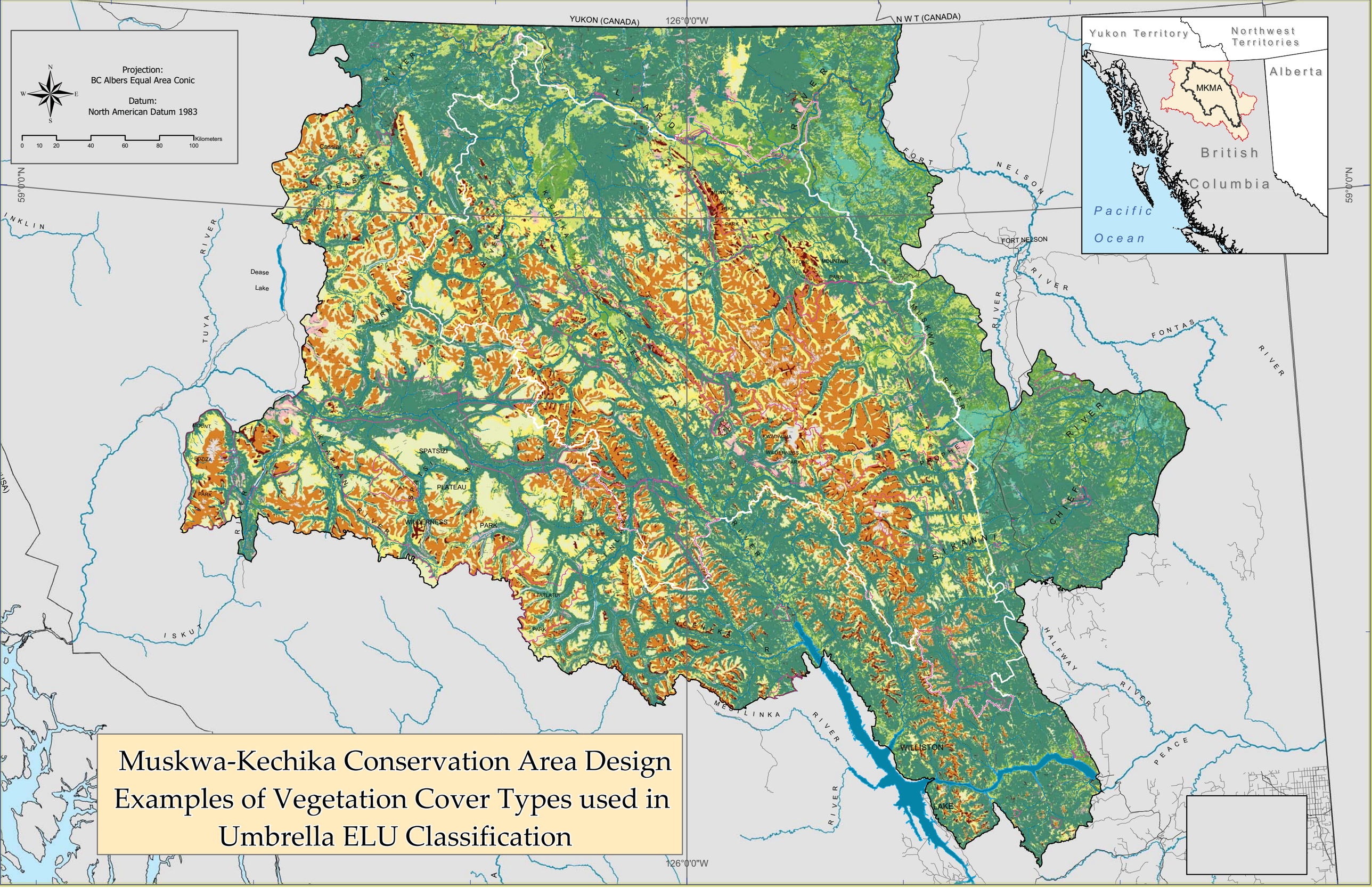

Muskwa-Kechika Conservation Area Design
Examples of Vegetation Cover Types used in Umbrella ELU Classification

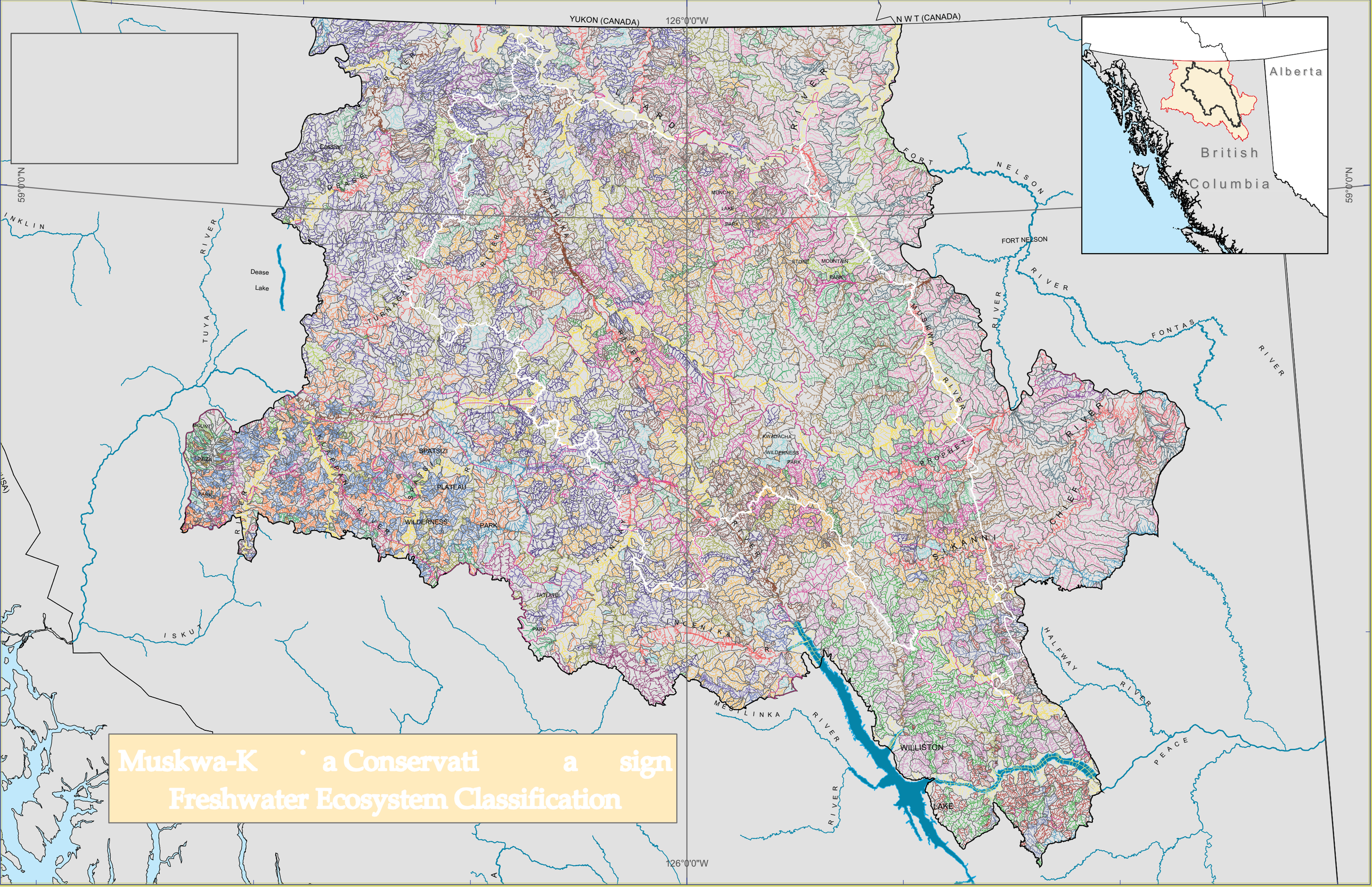

Muskwa-K a Conservati a sign
Freshwater Ecosystem Classification

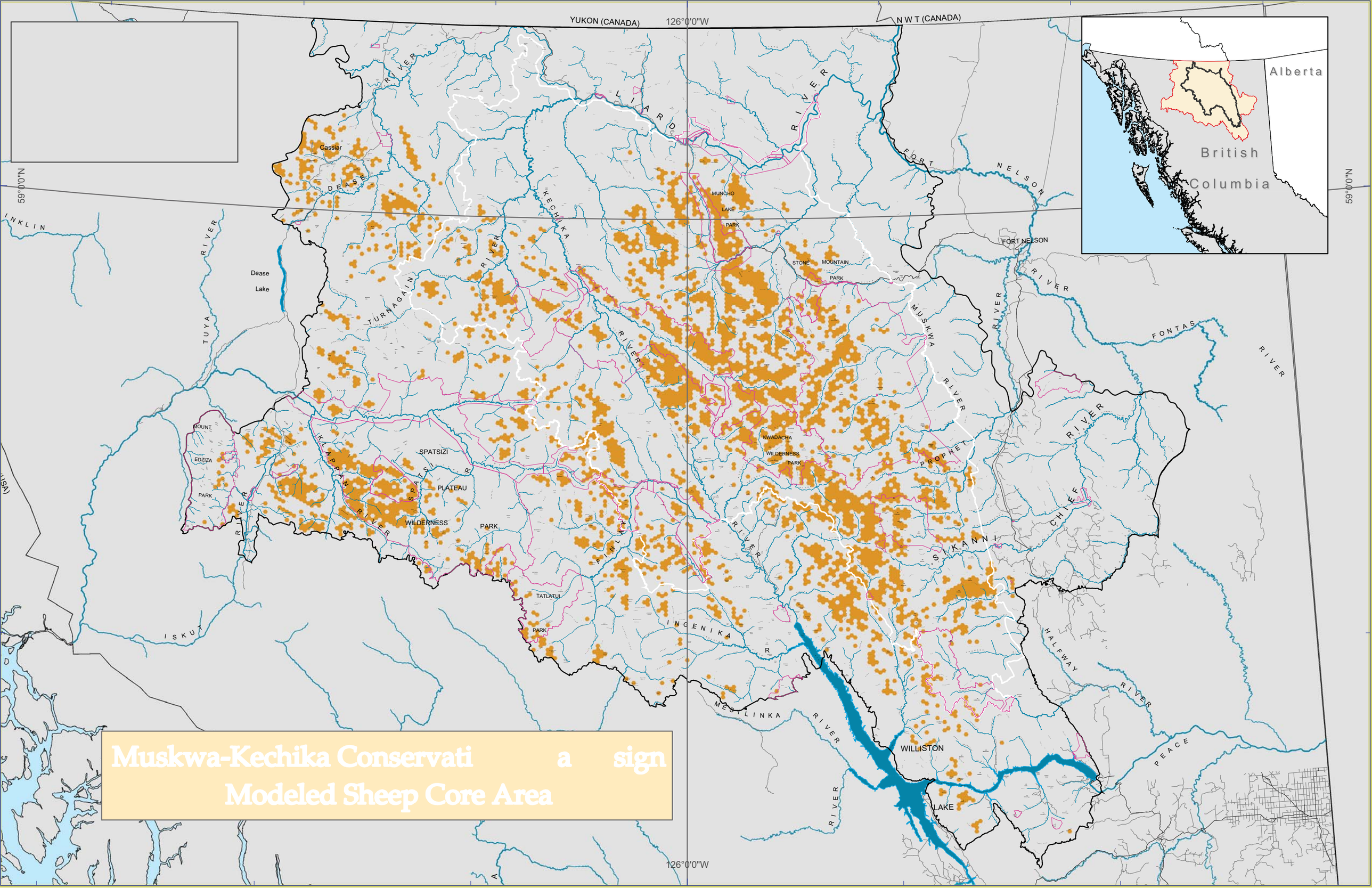

Muskwa-Kechika Conservati a sign
Modeled Sheep Core Area

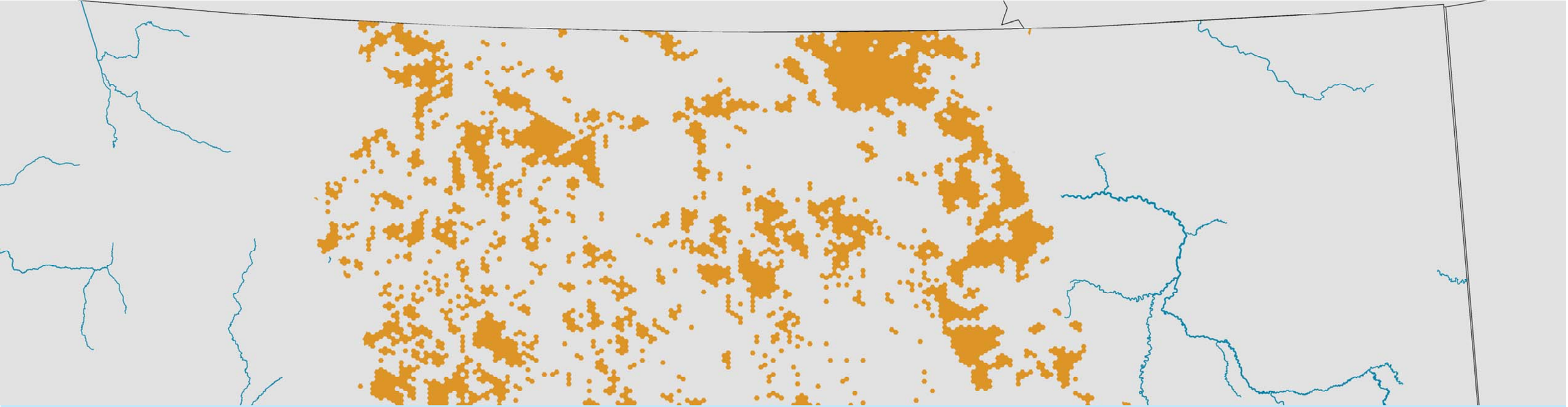

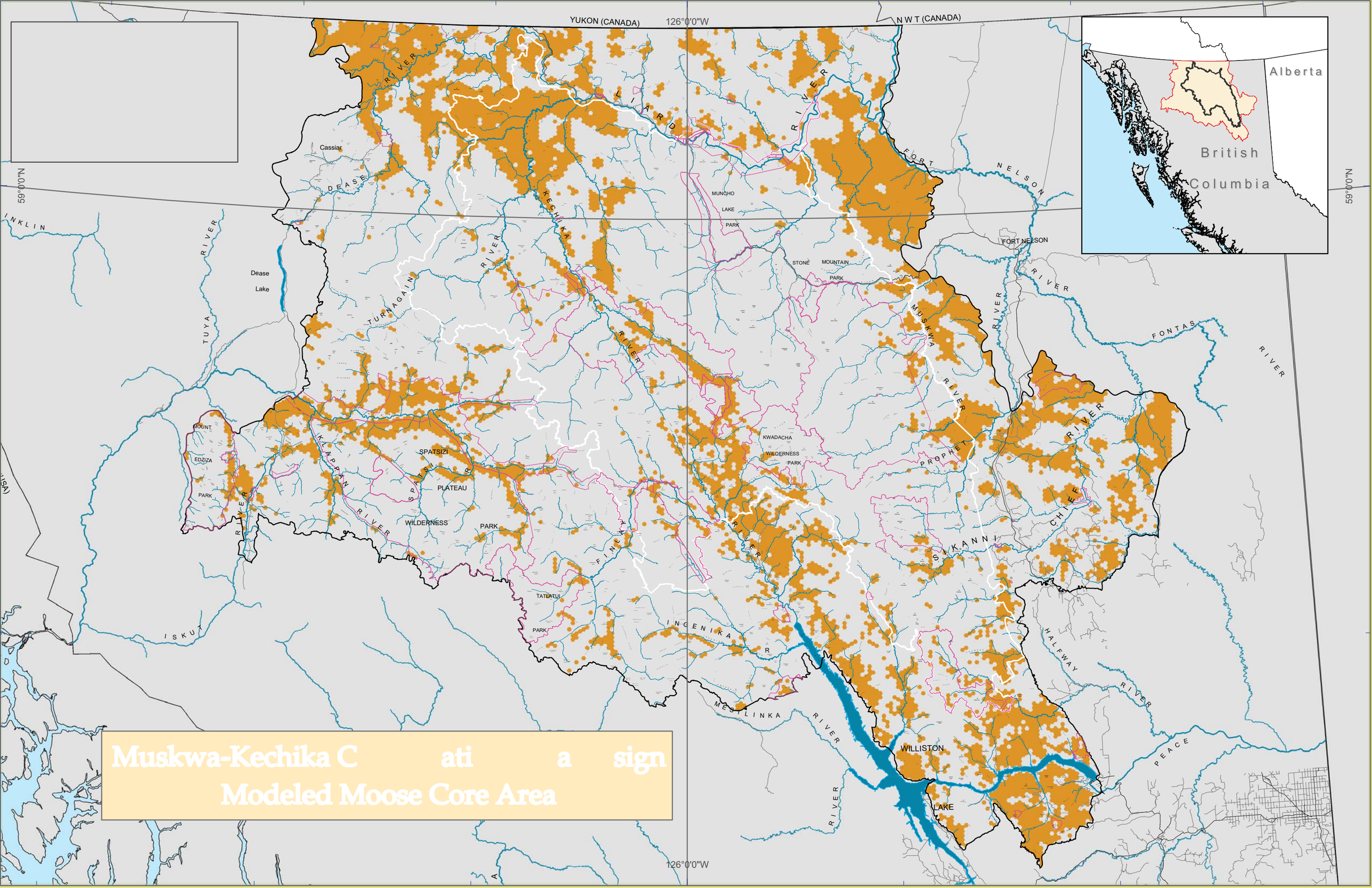

Muskwa-Kechika C ati a sign
Modeled Moose Core Area

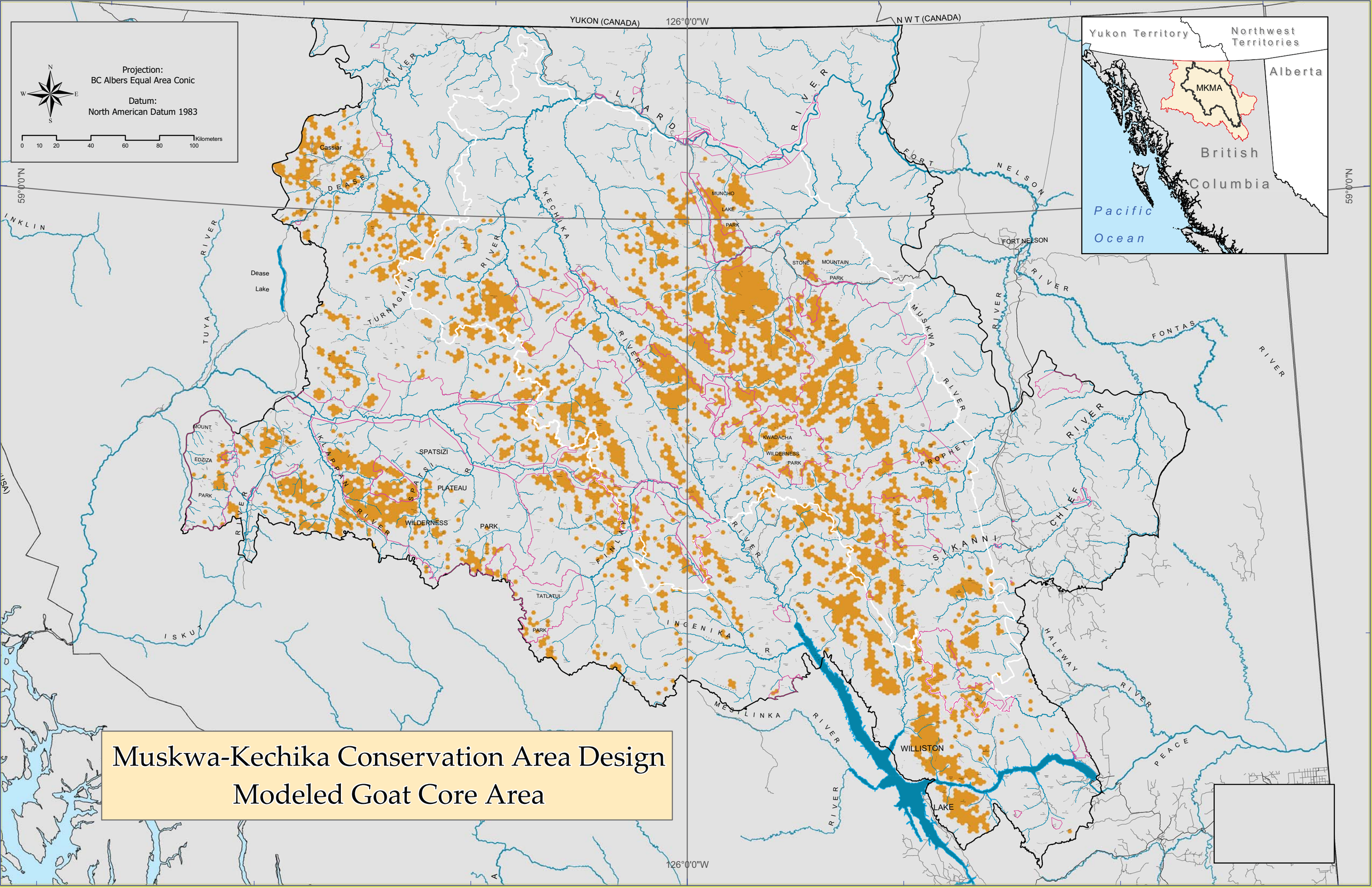
Muskwa-Kechika Conservation Area Design
Modeled Goat Core Area
Projection:
BC Albers Equal Area Conic
Datum:
North American Datum 1983
Kilometers
0 10 20 40 60 80 100
N
S
E
W
YUKON (CANADA)
N W T (CANADA)
126°0'0"W
59°0'0"N
Yukon Territory
Northwest Territories
Alberta
MKMA
British Columbia
Pacific Ocean
Cassiar
DEASE
Dease Lake
TUYA
TURNAGAIN
KECHIKA
LIARD
FORT NELSON
FONTAS
MUSKWA
PROPHET
SIKANNI CHIEF
HALFWAY
PEACE
KLAPPAN
SPATSIZI
PLATEAU
WILDERNESS
PARK
MOUNT EDZIZA
ISKUT
FINLAY
TATLATUI
INGENIKA
MESILINKA
MUNCHO LAKE
STONE MOUNTAIN
KWADACHA
FORT NELSON
WILLISTON
LAKE

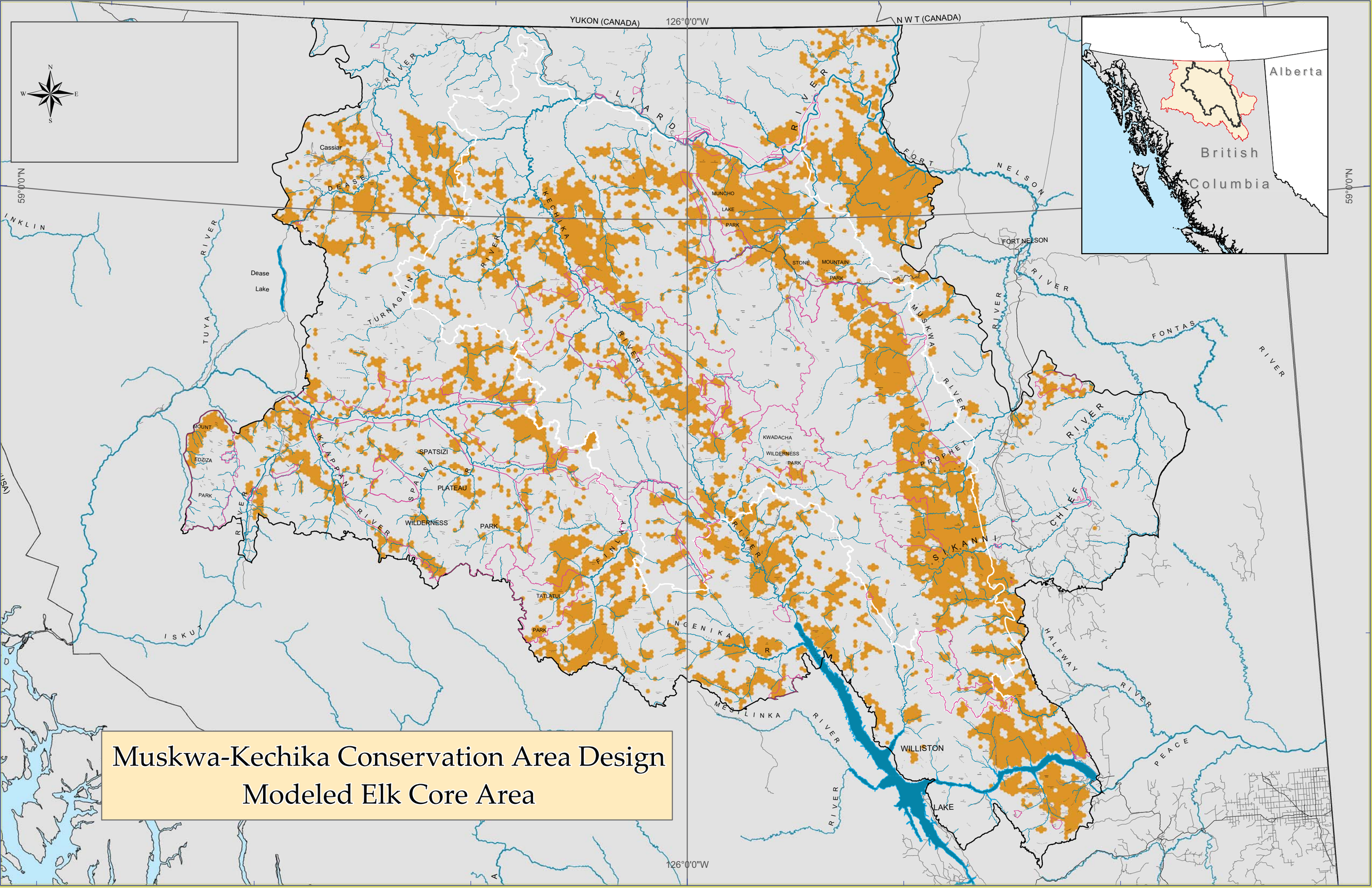
Muskwa-Kechika Conservation Area Design
Modeled Elk Core Area
YUKON (CANADA)
N W T (CANADA)
126°0'0"W
59°0'0"N
Alberta
British
Columbia
Cassiar
Dease
Lake
FORT NELSON
WILLISTON
LAKE
MUNCHO
LAKE
PARK
STONE
MOUNTAIN
PARK
KWADACHA
WILDERNESS
PARK
SPATSIZI
PLATEAU
WILDERNESS
PARK
MOUNT
EDZIZA
PARK
TATLATUI
PARK
LIARD
RIVER
FORT
NELSON
RIVER
KECHIKA
RIVER
TURNAGAIN
RIVER
DEASE
RIVER
TUYA
RIVER
KLAPPAN
RIVER
SPATSIZI
RIVER
FINLAY
RIVER
INGENIKA
RIVER
MESILINKA
RIVER
MUSKWA
RIVER
PROPHET
RIVER
SIKANNI
CHIEF
RIVER
FONTAS
RIVER
HALFWAY
RIVER
PEACE
ISKUT
INKLIN

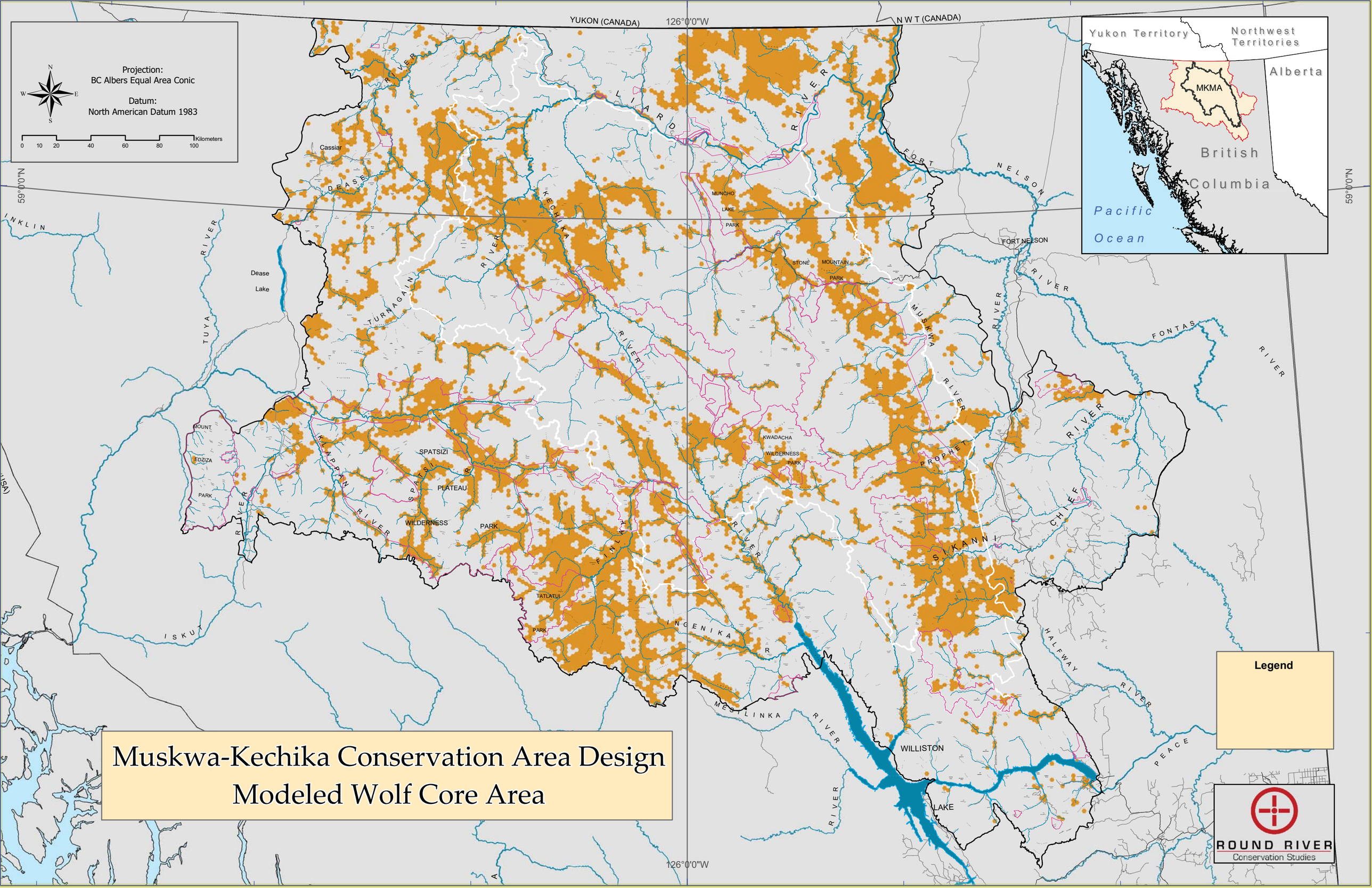

Muskwa-Kechika Conservation Area Design
Modeled Wolf Core Area

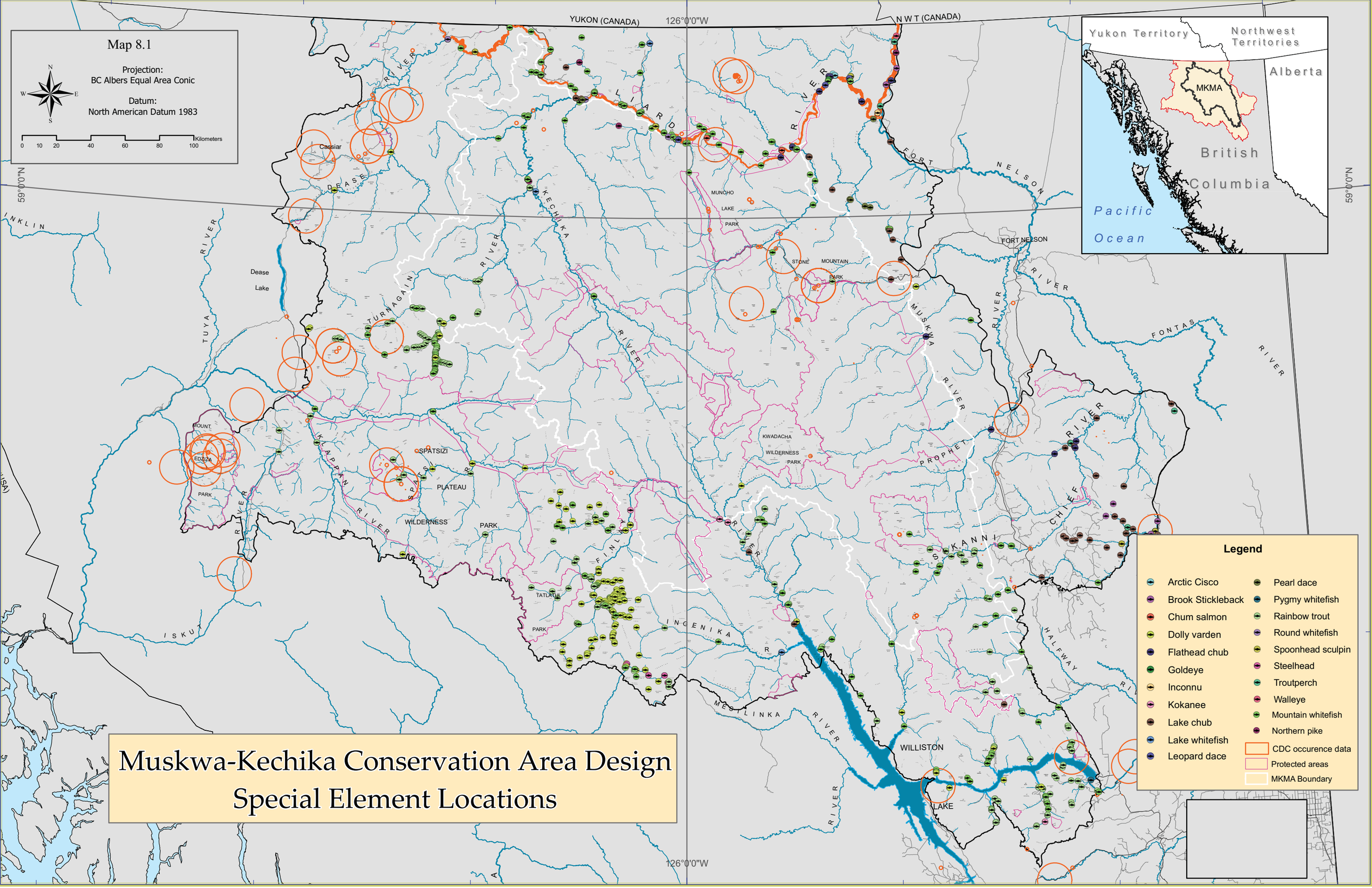
Map 8.1
Projection:
BC Albers Equal Area Conic
Datum:
North American Datum 1983
Kilometers
0 10 20 40 60 80 100
YUKON (CANADA)
N W T (CANADA)
126°0'0"W
59°0'0"N
Yukon Territory
Northwest Territories
Alberta
MKMA
British Columbia
Pacific Ocean
Cassiar
Dease Lake
DEASE RIVER
INKLIN RIVER
TUYA RIVER
TURNAGAIN RIVER
KECHIKA RIVER
LIARD RIVER
FORT NELSON RIVER
MUNCHO LAKE PARK
STONE MOUNTAIN PARK
FORT NELSON
MUSKWA RIVER
FONTAS RIVER
KWADACHA WILDERNESS PARK
PROPHET RIVER
CHIEF RIVER
MOUNT EDZIZA PARK
SPATSIZI PLATEAU WILDERNESS PARK
KLAPPAN RIVER
SPATSIZI RIVER
FINLAY RIVER
TATLATUI PARK
ISKUT RIVER
INGENIKA RIVER
SEKANNI
HALFWAY RIVER
MESILINKA RIVER
WILLISTON LAKE
Legend
Arctic Cisco
Brook Stickleback
Chum salmon
Dolly varden
Flathead chub
Goldeye
Inconnu
Kokanee
Lake chub
Lake whitefish
Leopard dace
Pearl dace
Pygmy whitefish
Rainbow trout
Round whitefish
Spoonhead sculpin
Steelhead
Troutperch
Walleye
Mountain whitefish
Northern pike
CDC occurence data
Protected areas
MKMA Boundary
Muskwa-Kechika Conservation Area Design
Special Element Locations

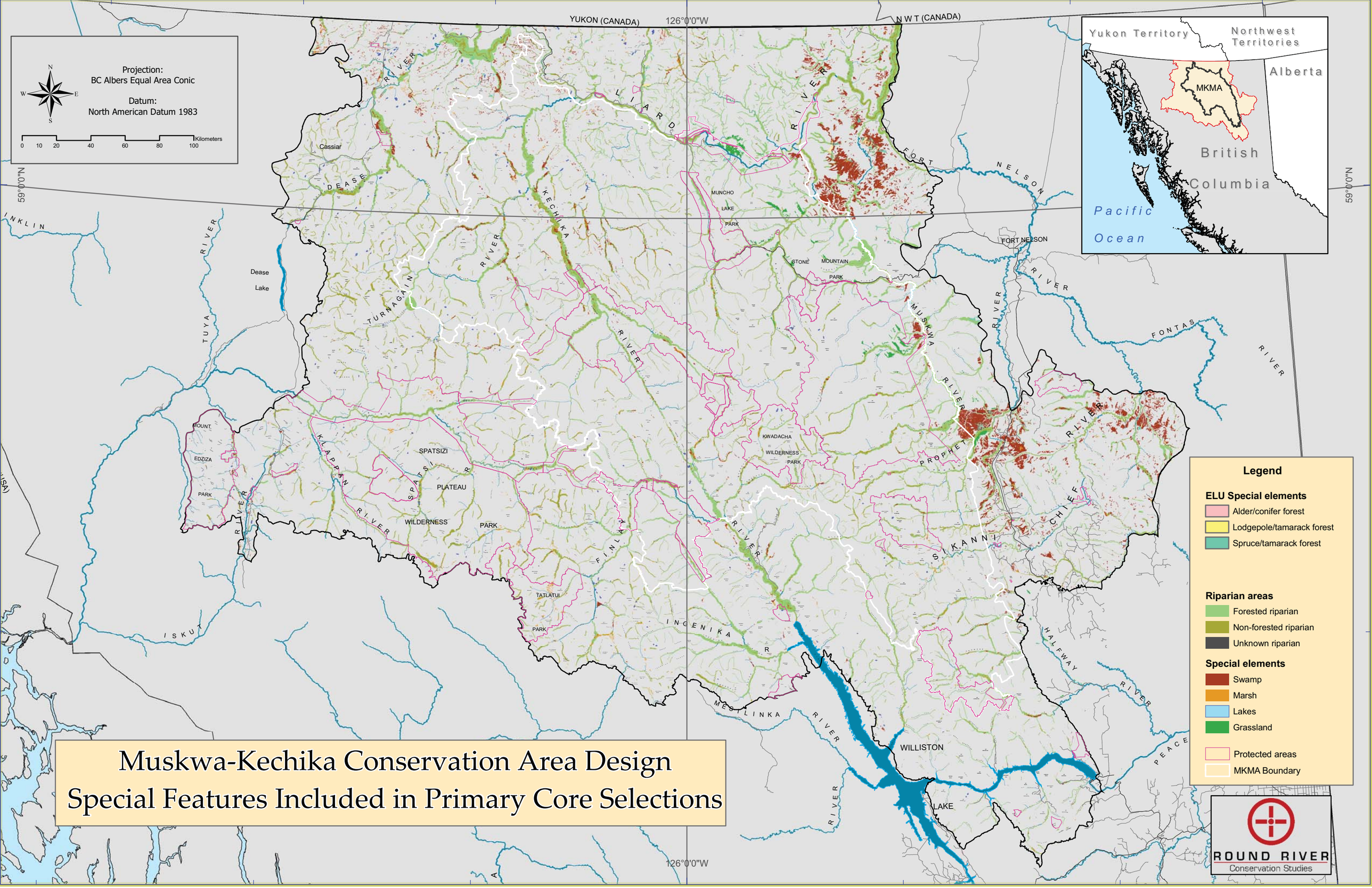

Muskwa-Kechika Conservation Area Design
Special Features Included in Primary Core Selections

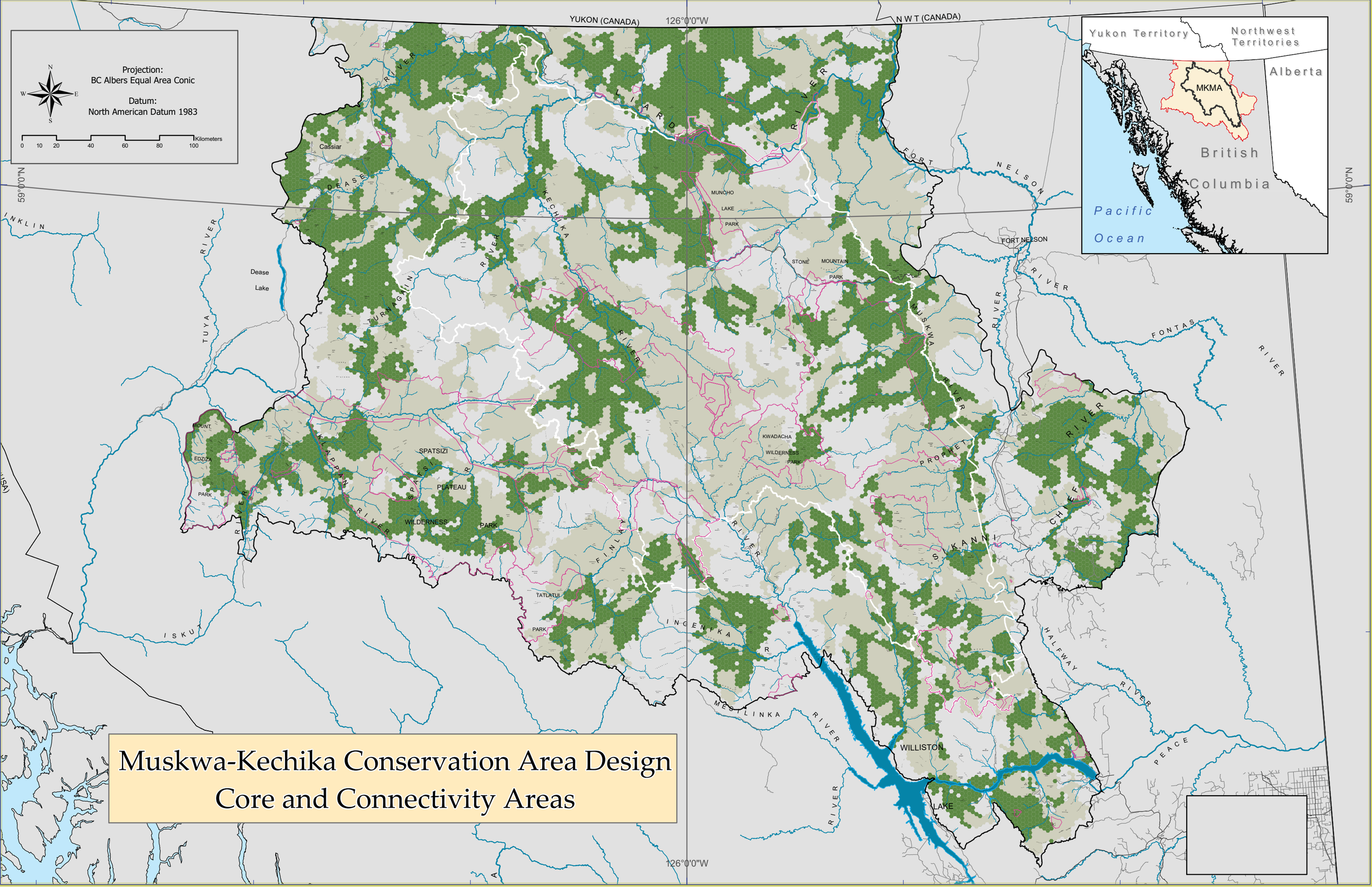
Muskwa-Kechika Conservation Area Design
Core and Connectivity Areas
Projection:
BC Albers Equal Area Conic
Datum:
North American Datum 1983
Kilometers
0 10 20 40 60 80 100
N
S
E
W
YUKON (CANADA)
N W T (CANADA)
126°0'0"W
59°0'0"N
Yukon Territory
Northwest Territories
Alberta
British Columbia
Pacific Ocean
MKMA
Cassiar
Dease Lake
DEASE RIVER
TURNAGAIN RIVER
TUYA RIVER
INKLIN
LIARD RIVER
KECHIKA RIVER
MUNCHO LAKE PARK
STONE MOUNTAIN PARK
FORT NELSON
FORT NELSON RIVER
MUSKWA RIVER
FONTAS RIVER
PROPHET RIVER
CHEZ RIVER
SIKANNI CHIEF RIVER
KWADACHA WILDERNESS PARK
MOUNT EDZIZA PARK
SPATSIZI PLATEAU WILDERNESS PARK
KLAPPAN RIVER
SPATSIZI RIVER
FINLAY RIVER
TATLATUI PARK
ISKUT RIVER
INGENIKA RIVER
MESILINKA RIVER
HALFWAY RIVER
PEACE RIVER
WILLISTON LAKE

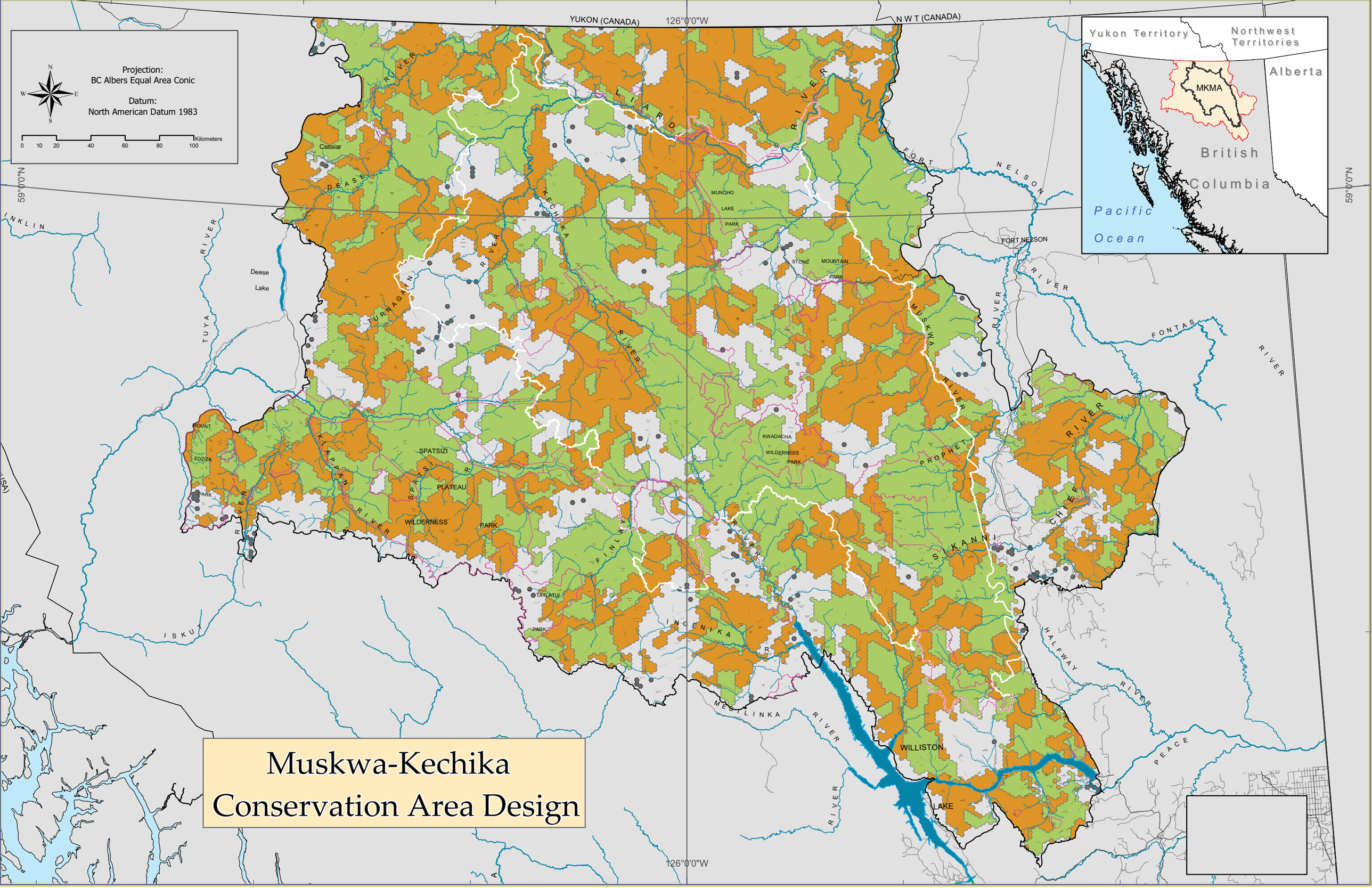
Muskwa-Kechika
Conservation Area Design
Projection:
BC Albers Equal Area Conic
Datum:
North American Datum 1983
Kilometers
0 10 20 40 60 80 100
N
S
E
W
YUKON (CANADA)
N W T (CANADA)
126°0'0"W
59°0'0"N
Yukon Territory
Northwest Territories
Alberta
British Columbia
Pacific Ocean
MKMA
Cassiar
Dease Lake
FORT NELSON
WILLISTON
LAKE
SPATSIZI PLATEAU WILDERNESS PARK
MUNCHO LAKE PARK
STONE MOUNTAIN PARK
KWADACHA WILDERNESS PARK
MOUNT EDZIZA PARK
TATLATUI PARK
LIARD RIVER
FORT NELSON RIVER
KECHIKA
TURNAGAIN RIVER
DEASE RIVER
INKLIN RIVER
TUYA RIVER
KLAPPAN RIVER
SPATSIZI RIVER
FINLAY RIVER
INGENIKA RIVER
MESILINKA RIVER
ISKUT RIVER
MUSKWA RIVER
PROPHET RIVER
SIKANNI CHIEF RIVER
FONTAS RIVER
HALFWAY RIVER
PEACE RIVER