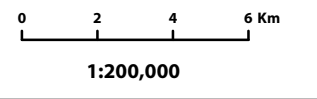










Public Access 2021

Darkwoods



Key to Features

-  Darkwoods Boundary
-  No Public Access
-  Non-motorized Hunting Area (by permit only)
-  Highway
-  Outside Access to Darkwoods
-  Main Line
-  Secondary Road
-  Tye

Disclaimer:
 This map is illustrative only. Do not rely on it as being a precise indicator of privately-owned land, routes, locations of features, nor as a guide to navigation. This map may contain omissions or errors.

Data Source: NCC, 2021
 Projection: NAD 1983 UTM Zone 11N
 © The Nature Conservancy of Canada March 2021

